






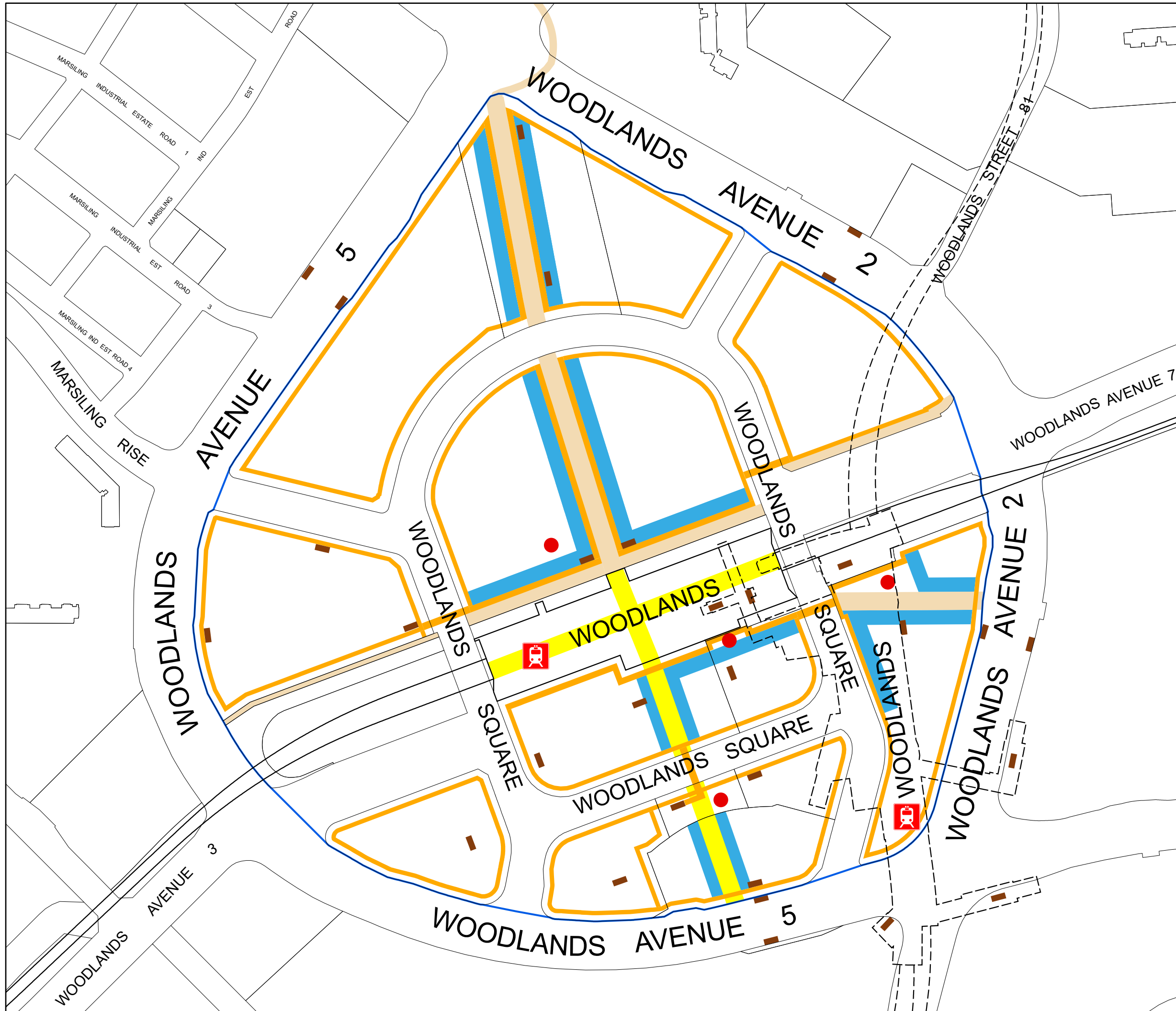


URBAN DESIGN GUIDELINES FOR WOODLANDS CENTRAL (WOODLANDS PLANNING AREA)

1ST STOREY PEDESTRIAN NETWORK & ACTIVITY GENERATING USES PLAN

LEGEND

-  URBAN DESIGN GUIDELINES & PLANS FOR DESIGNATED URBAN DESIGN AREA
- PEDESTRIAN NETWORK**
-  COVERED WALKWAY/ LINKWAY
-  THROUGH BLOCK LINK
-  PEDESTRIAN MALL, PROMENADE
-  ACTIVITY GENERATING USES
-  VERTICAL PEDESTRIAN CIRCULATION
-  PUBLIC SPACE



SCALE : 1:3,000 @A3



DRWG NO : AUDII / 2025 / 002

DATE : September 2025

GROUP : AUDG



To make Singapore a great city to live, work and play